

IN THE BOARD OF COUNTY COMMISSIONERS OF LANE COUNTY, OREGON

PASSED

IN THE MATTER OF RELEASING, DEDICATING)
AND ACCEPTING A PARCEL OF COUNTY OWNED)
REAL ESTATE, PARCEL "A", OF COLLARD LAKE)
HEIGHTS, AS PLATTED AND RECORDED IN)
BOOK 56, PAGE 26, AS A PUBLIC ROAD.)
(COLLARD LOOP) (18-12-01))

ORDER NO.
00-11-21-1

WHEREAS, by previous action the following land, described as Parcel "A" of Collard Lake Heights, as Platted and Recorded in Book 56, Page 26, Lane County, Oregon Plat Records, was conveyed to Lane County by that certain deed, and

WHEREAS, the Lane County Planning Commission approved by a majority vote of their entire membership, on August 14, 1975, a resolution delegating authority to recommend the release of reserve strips to the Chairman, Land Development Review Committee, and

WHEREAS, the Lane County Planning Department has recommended the release of this parcel strip, for the purpose of a proposed dwelling on this property, and

WHEREAS, the said Chairman has recommended that said parcel be released and dedicated for road purposes; now therefore, it is hereby

ORDERED that the Real Estate as described in the attached Dedication and depicted on the attached map be, and is hereby, released, dedicated and accepted as a public road; and it is further

ORDERED, that the above Order be entered into the records of the Board of County Commissioner's Journal of Administration; and further that the attached Dedication be recorded in the Lane County Oregon Deed Records, and the Document Number be noted on this Order.

DATED this 21st day of November, 2000.

DEPARTMENT OF PUBLIC WORKS
LAND MANAGEMENT DIVISION
LANE COUNTY, OREGON

LANE COUNTY BOARD OF
COMMISSIONERS.

Approved 10/23, 2000.

By John S. Petesch
For John Cole, Director

Anna Morrison
Vice-Chair

Document Number _____, Lane County, Oregon Deed Records.

Attachment "A": Map

ORDER RELEASING, DEDICATING and ACCEPTING PARCEL "A".
COLLARD LAKE HEIGHTS, BOOK 56, PAGE 26.
\\LCSRV163PWSurvey\AGENDA\PARCELST\PUBLIC\Collardord.doc
Mhm 10/00

APPROVED AS TO FORM

Date 10-12-00 lane county.

Anna Morrison
OFFICE OF LEGAL COUNSEL

DEDICATION OF A PUBLIC ROAD EASEMENT

LANE COUNTY

KNOW ALL MEN BY THESE PRESENTS, that Lane County (Grantor), a political subdivision of the State of Oregon, is the owner of certain real properties, and that Lane County acquired title by the certain Bargain and Sale Deed from A.E. Barnum and Mickey C. Barnum, husband and wife, recorded on Reel 450-R, Recorder's Reception Number 78911, Lane County, Oregon Deed Records, and that said Lane County does hereby dedicate to the free use of the public (Grantee), for public road purposes, the following described tract of land, to wit:

Parcel "A", Collard Lake Heights, as platted and recorded in Book 56, Page 26 of the Lane County Oregon Plat Records.

It being the intent to Release, Dedicate and Accept a reserve parcel (Parcel "A") as a public road right of way for (Collard Loop). There is no consideration for these presents.

The Board of Commissioners hereby accepts and approves for recording this dedication as described.

Approved this 25th day of November, 2000.

Commissioner

Anna Morrison

Commissioner

Cindy Weeldreyer

Commissioner

Bobby Green, Sr.

Commissioner

Commissioner

APPROVED AS TO FORM

Date 11-12-00 lane county

William Kull
OFFICE OF LEGAL COUNSEL


STATE OF OREGON)
COUNTY OF LANE) ss.

On NOVEMBER 21, 2000 personally appeared the above-named

ANNA MORRISON, Cindy Weeldreyer,
BOBBY GREEN, SR.

_____, County Commissioners of Lane County, Oregon, and
acknowledged the foregoing instrument to be their voluntary act before me:

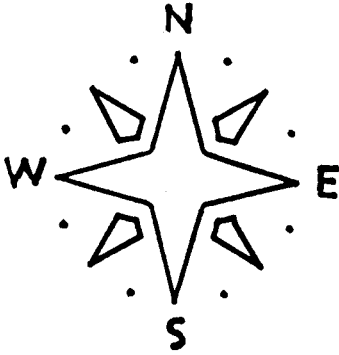
Melissa A. Zimmer
NOTARY PUBLIC FOR OREGON
My Commission Expires: June 8, 2002



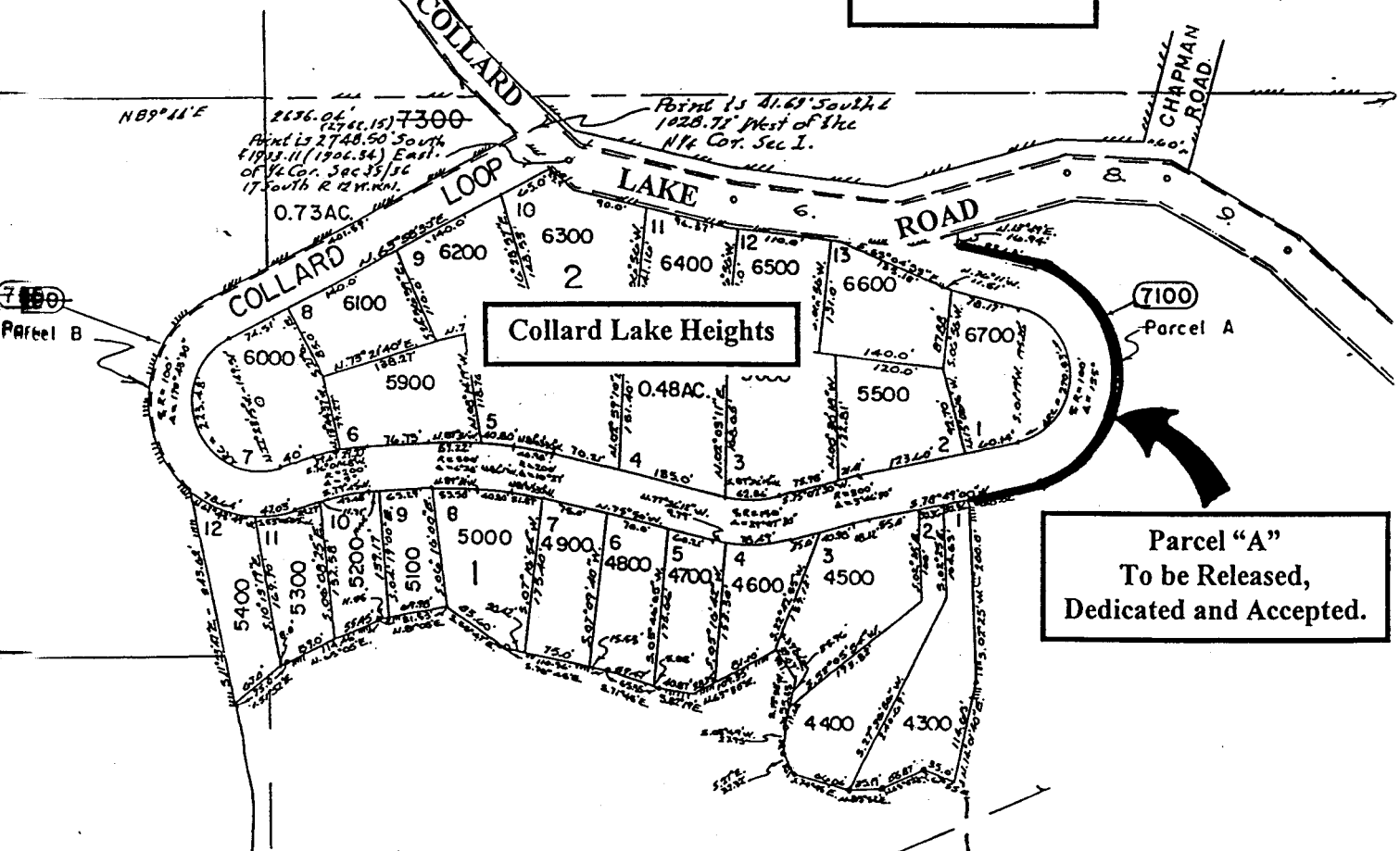
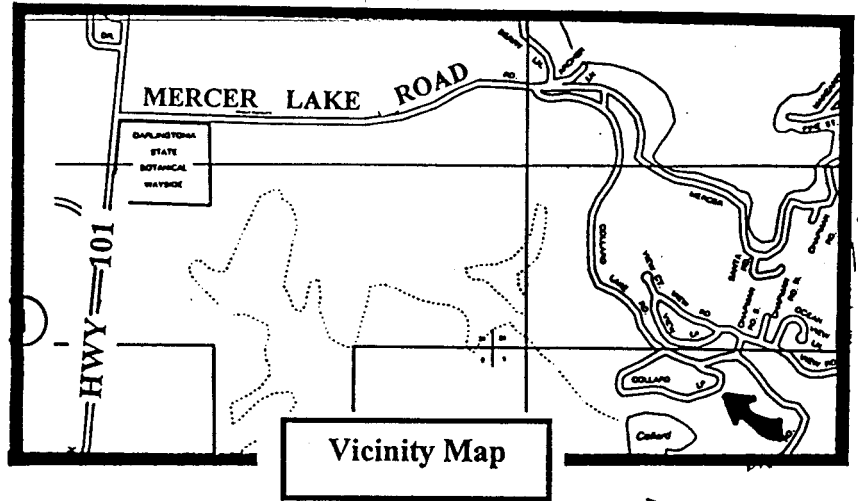
ATT: Map

ATTACHMENT "A"

NW1/4 SECTION 1, T.18S., R12W., W.M.
LANE COUNTY
Scale: 1" = 200'



Collard Loop
Parcel "A"



Collard Lake Heights

Parcel "A"
To be Released,
Dedicated and Accepted.