

**IN THE BOARD OF COUNTY COMMISSIONERS  
OF LANE COUNTY, OREGON**

**PASSED**

ORDINANCE NO. PA 1126

) **IN THE MATTER OF RENAMING FOURTH  
) AVENUE, EAST FOURTH STREET, AND A  
) PORTION OF LAKE STREET, IN THE PLAT OF  
) ERHART ACRES, TO SEAVIEW  
) LANE. (19-12-25)**

**WHEREAS**, this matter now coming before the Board upon a petition received by the Surveyor's Office of the Lane County Department of Public Works requesting that Fourth Avenue, East Fourth Street and a portion of Lake Street in the plat of Erhart Acres, be renamed Seaview Lane. Said road being more particularly described as follows:

All that portion of Fourth Avenue between Blocks 4 and 5, East Fourth Street between Blocks 5 and 6, and the portion of Lake Street beginning at the east line of Block 10, thence southwest 186.90 feet. All of the said roadways being located in Erhart Acres subdivision, as platted and recorded in Book 7, Page 24, Lane County, Oregon, Plat Records.

**WHEREAS**, Lane County Surveyor's Office has received a valid petition signed by a majority of the landowners whose property is served by these public roadways, requesting that Fourth Avenue, East Fourth Street, and a portion of Lake Street be renamed Seaview Lane; and

**WHEREAS**, the proposed name change from Fourth Avenue, East Fourth Street and Lake Street to Seaview Lane meets all the criteria in Lane Manual 15.020; and

**WHEREAS**, authority was granted to Lane County by ORS Chapter 215, Lane Code Chapter 15 and the Lane County Home Rule Charter regarding procedures and requirements relating to the naming and renaming of roads in Lane County; and


**WHEREAS**, legal notice has been provided by publication, posting and service to abutting owners, in accordance with Lane Manual 15.025; and

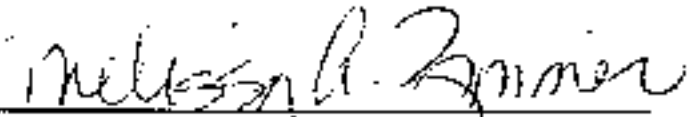
**WHEREAS**, on January 6, 1999, the Lane County Board of Commissioners conducted the First Reading of this Ordinance, and on February 24, 1999, conducted the Second Reading and held a public hearing to consider the road naming ordinance;


NOW, THEREFORE, the Board of County Commissioners of Lane County ordains as follows:

1. That the public roads as described above and shown on Attachment 'A', attached hereto and made a part hereof by this Ordinance, are to be named Seaview Lane.
2. If any section, subsection, sentence, clause, phrase, or portion of this Ordinance is for any reason held invalid or unconstitutional by any court of competent jurisdiction, such portion shall be deemed a separate, distinct, and independent provision and such holding shall not affect the validity of the remaining portions.

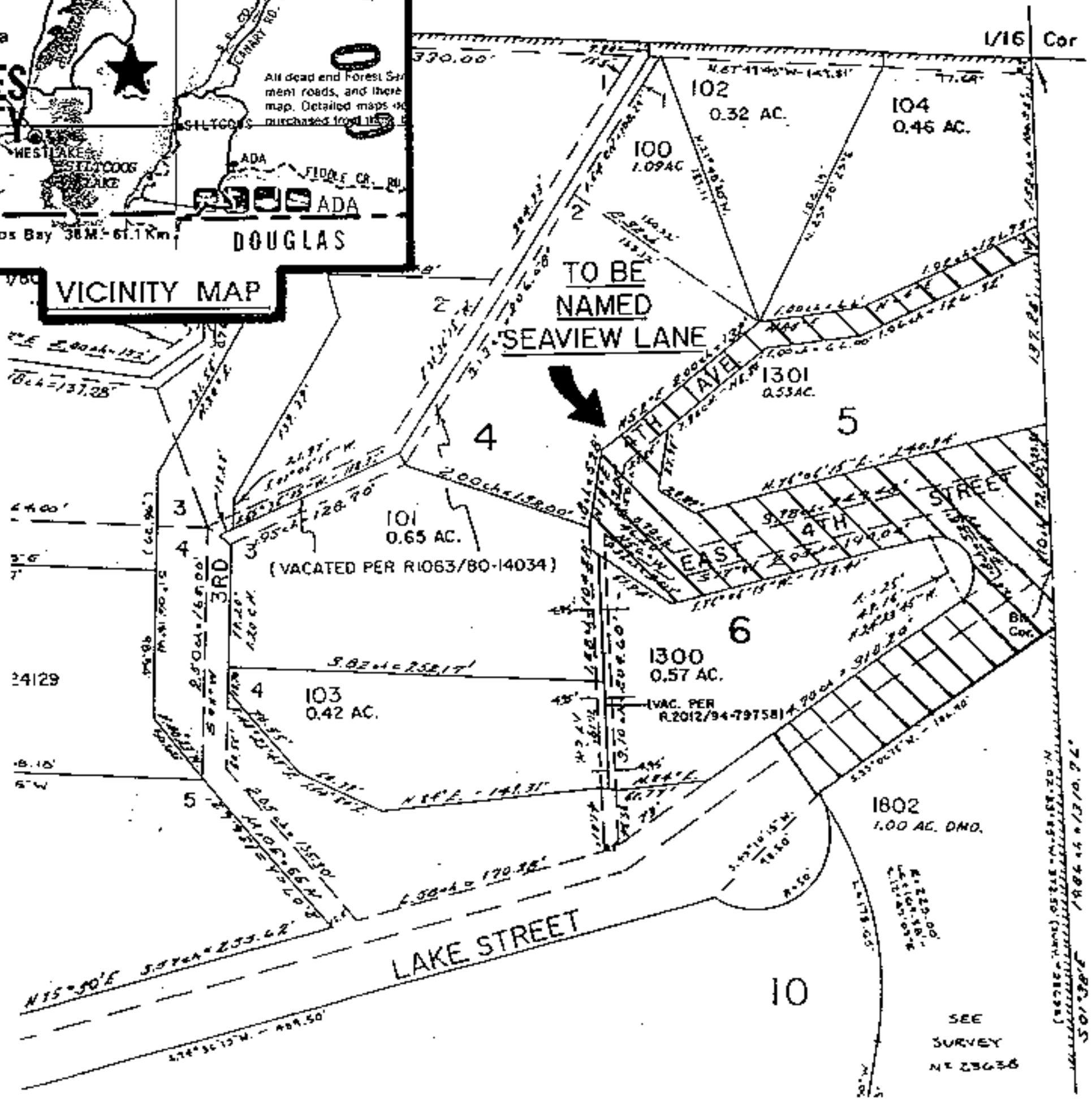
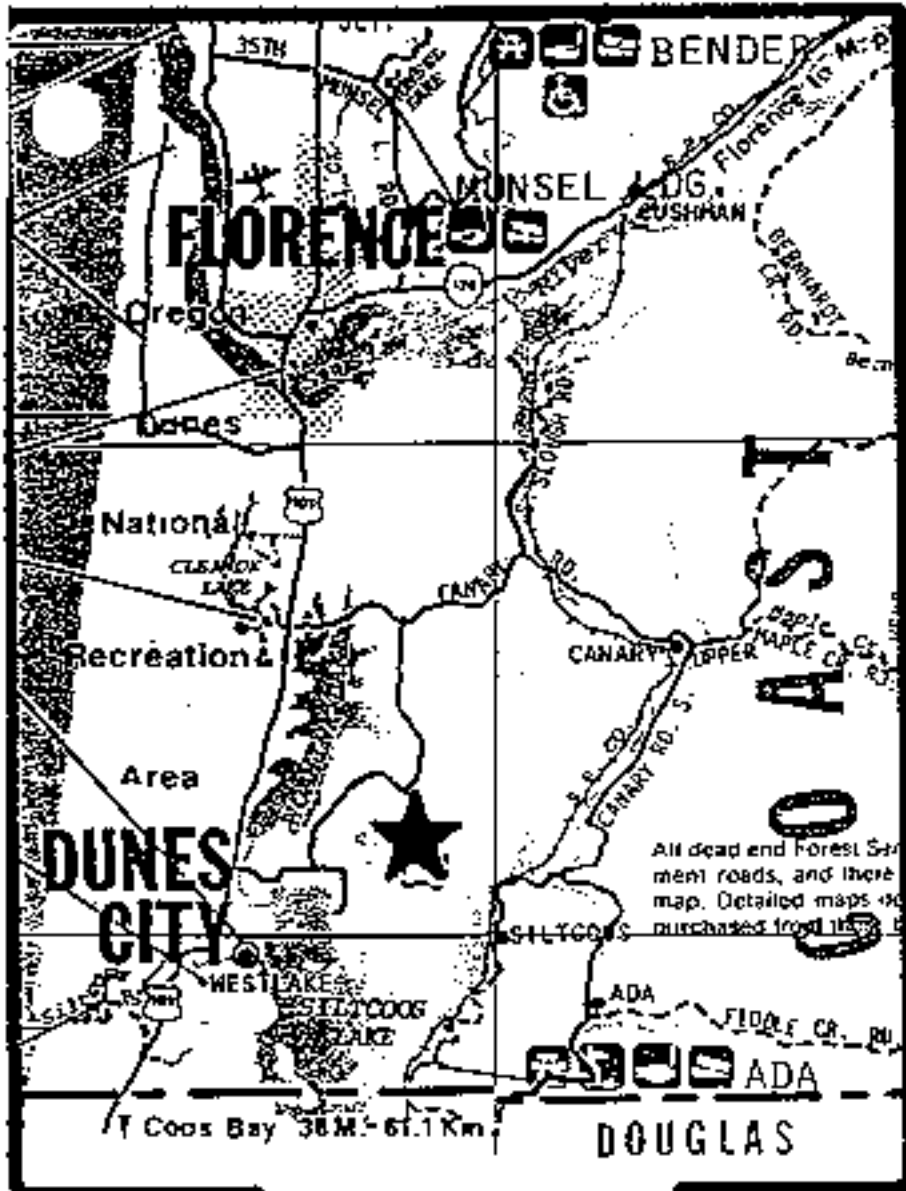
ENACTED this 24<sup>th</sup> day of February, 1999

  
 \_\_\_\_\_  
 Chair, Lane County Board of Commissioners

  
 \_\_\_\_\_  
 Recording Secretary for this Meeting of the Board

APPROVED: \_\_\_\_\_  
 Date 12-29-98 Lane County  
  
 OFFICE OF LEGAL COUNSEL

**ATTACHMENT A**  
**NW1/4 NW1/4 Sec. 25 T.19 S. R.12 W.W.M.**  
**LANE COUNTY**



SEE SURVEY NE 23638

286105  
 1986 11 13 10 71