

FILED

BOOK 135 PAGE 1062

AT .....O'CLOCK.....M

JUN 9 1988 IN THE BOARD OF COUNTY COMMISSIONERS OF LANE COUNTY

County Clerk  
of Lane County, Oregon  
BY Stephanie Archer  
DEPUTY

ORDINANCE NO. 950

) IN THE MATTER OF RENAMING A  
) PORTION OF THE SPRINGFIELD -  
) CRESWELL HIGHWAY BETWEEN THE  
) BRIDGE AT JASPER AND HIGHWAY 58  
) TO PARKWAY ROAD

WHEREAS, Oregon Revised Statute 215. 110 (1) provides that the planning commission may recommend to the Board ordinances implementing a comprehensive plan, including the renaming of public thoroughfares; and

WHEREAS, on March 1, 1988 the Lane County Planning Commission met at a public hearing and recommended that the Board consider choices for the road renaming, "Jasper Cutoff" and "Parkway Road".

WHEREAS, the lane County Board of Commissioners held a public Hearing on June 8, 1988 to consider the road renaming request.

THEREFORE BE IT RESOLVED, the Board of County Commissioners of Lane County Ordains as follows:

1. That the portion of the Springfield-Creswell Highway between the Bridge at Jasper and Highway 58 is renamed to Parkway Road.
2. If any section, subsection, sentence, clause, phrase or portion of this Ordinance is for any reason held invalid or unconstitutional by any court of competent jurisdiction, such portion shall be deemed a separate, distinct and independent provision and such holding shall not affect the validity of the remaining portions.

While not part of this Ordinance, the Board adopts the Findings set forth in attached Exhibit "A" in support of this action.

Date: June 8, 1988

Ellie Dumdi  
Ellie Dumdi, Chairperson  
Lane County Board of Commissioners

APPROVED AS TO FORM

Date 5-11-88 lane county

Stephen A. Vocher  
OFFICE OF LEGAL COUNSEL

001312

Exhibit "A" Ordinance No 950  
FINDINGS OF FACT AND CONCLUSIONS OF LAW

I. Residents along a portion of the Springfield-Creswell Highway, have submitted a Petition to rename that portion of the Springfield-Creswell Highway running North and South between Highway 58 and Jasper. The Petition states that the current addresses are too long and geographically very confusing. The Petition seeks to rename this section of the Springfield-Creswell Highway to Parkway Road.

II. The Springfield-Creswell Highway is a State of Oregon Highway, which was originally projected to connect between the Cities of Springfield and Creswell. However, that connection has never been completed. The Springfield-Creswell Highway as it exists today includes sections of Jasper-Lowell Road, Highway 58 and Cloverdale Road in addition to the section which is called Springfield-Creswell Highway.

III. ORS 215.110(1) provides that a planning commission may recommend to the governing body ordinances intended to implement part or all of the comprehensive plan. The ordinances may provide, among other things, for Renaming public thoroughfares.

IV. The Board has established the Planning Commission as advisory bodies for Land Use Ordinances; and the Lane County Planning Commission is the Planning Commission of jurisdiction for the geographical area influenced by this action.

V. Lane Manual lacks a definition for "Public Roads" which created a situation that requires the use of a definition from other sources. The definition in ORS 368.001(5) is as follows: (5) "Public road" means a road over which the public has a right of use that is a matter of public record.

VI. The Springfield-Creswell Highway is a public thoroughfare, therefore, it is subject to planning commission review. The Lane County Planning Commission conducted a Public Hearing on March 1, 1988 and has made a recommendation to the Board of Commissioners.

VII. Lane Manual Chapter 15, requires that Road Naming and Renaming be consistent with the following criteria:

1. 15.015(1) Required Review and Action. The Board of Commissioners shall review and take appropriate action on all road naming and renaming when:
  - (1) Any existing public or County road is named or renamed.

The Board of Commissioners held the first reading of the ordinance on May 18, 1988 and the second reading and Public Hearing on June 8, 1988.

2. 15.020 Application.

(1) An application to name or rename a road shall be submitted to the Director, Department of Transportation, and shall include, at a minimum, the following:

- (a) Name of applicant.
- (b) Location of road by description or map.
- (c) Legal status of road, if known.
- (d) Existing road name, if known.
- (e) Proposed road name.
- (f) reason for request.
- (g) Petition(s) attached, if any.
- (h) Fee - none.

All of the above criteria were addressed on the Application-Petition.

## 3. 15.020(2) The application may be submitted by any of the following applicants:

- (a) The property Owner(s) or persons living along the road.

The application-petition has been submitted by property owners and persons living along the road.

## 4. 15.020(3) The proposed name should comply with the following standards:

- (a) Name limited to maximum of 12 letters and one word.
- (b) No duplication with other existing road names.
- (c) No similar sounding or confusing names.

- (a) Name limited to maximum of 12 letters and one word.

PARKWAY ROAD The name Parkway contains seven letters, and one word, Road is not considered a separate word.

- (b) No duplication with other existing road names.

The proposed name change to Parkway Road will be through a Pleasant Hill, Or. 97455 address; There is also a Parkway Drive in Dunes City, Or., which is a West Lake, Or. 97493 address. Therefore, no duplication will exist within the same addressing area and Zip Code.

(c) No similar sounding or confusing names.

PARKWAY ROAD A check of the records has found the following similar names in the county:

- AMAZON PARKWAY, EUGENE
- EXECUTIVE PARKWAY, EUGENE
- PARKWAY DRIVE, WEST LAKE (DUNNS CITY)
- PIONEER PARKWAY EAST, SPRINGFIELD
- PIONEER PARKWAY WEST, SPRINGFIELD

The proposed name change to Parkway Road will be through a Pleasant Hill, Or. 97455 address; The above similar names are located in other communities with different Zip Codes. The Pleasant Hill Fire Department which services this area recommends Parkway Road as a means of eliminating confusion between similar Jasper sounding names. Therefore, a conflict between similar sounding or confusing names does not exist within the same Fire District or Zip Code area.



APPLICATION-PETITION TO NAME-RENAME A ROAD

NAME OF APPLICANT: (print) GLENDAM. POTTORF

APPLICANTS SIGNATURE: *Glenda M. Pottorf* PHONE # 345-4145-work  
85714 726-2064-home

ADDRESS: Springfield-Creswell Highway CITY Pleasant Hill ZIP 97455

MAP LOCATION: Twp \_\_\_\_\_ Rge \_\_\_\_\_ Sec \_\_\_\_\_ Sub \_\_\_\_\_ TL \_\_\_\_\_

GENERAL LOCATION: State Highway between Hwy 58 and Jasper-Lowell Road

LEGAL STATUS OF ROAD: Private Road \_\_\_\_\_ Public Road X County Road \_\_\_\_\_

EXISTING ROAD NAME: Springfield-Creswell Highway

PROPOSED ROAD NAME: First Choice: Parkway Road

Second Choice: -----

Third Choice: -----

(Limit name to 12 letters and no more than two words. No duplications with other existing road names. No similar sounding or confusing names.)

REASON FOR REQUEST: address too long and geographically very confusing

PARTITION FILE NUMBER: \_\_\_\_\_ (attach copy of partition or other map)

SIGNATURES OF PETITIONERS\*:

NAME	ADDRESS
<u><i>Dale S. Pottorf</i></u> ✓	<u>85714</u> Springfield-Creswell Highway
<u><i>Glenda M. Pottorf</i></u> ✓	<u>85714</u> " " " " "
<u><i>Willa B. Daylan</i></u> ✓	<u>85716</u> " " " " "
<u><i>Dale R. Daylan</i></u> ✓	<u>85716</u> " " " " "
<u><i>Janne Hill</i></u> ✓	<u>84959</u> " " " " "
<u><i>Frank C Hill</i></u> ✓	<u>84959</u> " " " " "
<u><i>John Schienek</i></u> ✓	<u>85718</u> " " " " "
<u><i>Mildred Schienek</i></u> ✓	<u>85718</u> " " " " "

NOTE: Signatures of owners of all abutting property are required. The naming of this road will result in the changing of the address of all the residents who use this road as their access.

SIGNATURES OF PETITIONERS\*:

NAME

ADDRESS

	Rennie Thompson ✓	84666	Springfield-Creswell Highway
	Abbie Thompson ✓	84666	" " " " " "
	Ruth A. Woodcock	85021	" " " " " "
①	Judy Taylor	84961	" " " " " "
	James A Hart ✓	85708	" " " " " "
	Leona Hart ✓	85708	" " " " " "
	Edith McLaughlin ✓	85768	" " " " " "
	Malvin H H Loughlin ✓	85768	" " " " " "
	James L. Rombach ✓	85782	" " " " " "
	Mary Ann Rombach ✓	85782	" " " " " "
	<del>Jane Black</del>	<del>85712</del>	<del>" " " " " "</del>
	Ede Hadley ✓	84884	" " " " " "
	Melvin Hadley ✓	84884	" " " " " "
①	Sammy Carpenter	85345	" " " " " "
	John Gilliland ✓	85371	" " " " " "
	Wilma Gilliland ✓	85371	" " " " " "
	Beatrice Nicholson ✓	85405	" " " " " "
	Margaret A. Cople ✓	85421	" " " " " "
	Max Caste ✓	85461	" " " " " "
✓	Robert W. Wren	84809	" " " " " "
✓	Evelyn R. Wilson	" "	" " " " " "
	Al Kephart ✓	85429	" " " " " "
✓	Mal R. Elliott	85457	" " " " " "
	Joseph L. Strub ✓	85801 + 85847	" " " " " "
	Elizabeth P. Strub ✓	85801 + 85847	" " " " " "
	Mary Ann ✓	84691	" " " " " "
	Beth E. Sprague ✓	85516	" " " " " "

Doesn't list

actually  
- 30 yrs  
- ?  
Rui

## SIGNATURES OF PETITIONERS\*:

NAME	ADDRESS
Richard B Moore	84771 Springfield-Creswell Highway
Jessie H Moore	84771 " " " " " "
Dennis R Rose	84787 " " " " " "
Karen L. Rose	84787 " " " " " "
Helmer A. Kildal	84755 <sup>33</sup> " " " " " "
Naomis Kildal	84733 " " " " " "
C.W. Litson	84706 87406 " " " " " "
Marlene M Litson	84706 87406 " " " " " "
David L. Pierce	84571 " " " " " "
Byron Robert	84554 " " " " " "
Mary Davis	84491 " " " " " "
Raymond Estep	84491 " " " " " "
Emma Thomas	84645 " " " " " "
John P. Thomas	84645 " " " " " "
Jance L. Stack	84614 " " " " " "
Edward C. Stack	84614 " " " " " "
James Schuler	84615 " " " " " "
Richard Schuler	84615 " " " " " "
Lolly M. Bryant	84593 " " " " " "
Susan L. Case	84644 " " " " " "
Ronald E. Case	84644 " " " " " "
Glenn Hadley	84730 " " " " " "
Byron Carrier	84738 " " " " " "
Tom A. Friend	84750 " " " " " "
Betty Ann Friend	84750 " " " " " "
Ph. J. Bumble	84895 " " " " " "
Patricia Gubring	84485 " " " " " "
L. R. Helwig	84485 " " " " " "

SIGNATURES OF PETITIONERS\*:

NAME	ADDRESS
<i>Kene Long</i> ✓	85746 Springfield-Creswell Highway
<i>W. S. Long</i> ✓	" " " " " "
<i>Pauline Powers</i> ✓	85820 " " " " " "
<i>Julia Fall</i> ✓	85772 " " " " " "
<i>Jim Kelly</i> ✓	85772 " " " " " "
<i>Robert Brown</i> ✓	85700 " " " " " "
<i>Estella Bristow</i> ✓	85383 " " " " " "
<i>Donald Bristow</i> ✓	85383 " " " " " "
<i>Donald B. Adams</i> ✓	85020 " " " " " "
<i>Stephanie Anderson</i> ✓	84936 " " " " " "
<i>W. S. ?</i>	84936 " " " " " "
<i>Ben Fletcher</i> ✓	84910 " " " " " "
<i>Jessie L. Burbee</i> ✓	84895 " " " " " "
<i>Margaret Hopkins</i> ✓	84873 " " " " " "
<i>John Proctor</i>	84800 " " " " " "
<i>Jeri Carter</i> ✓	84738 " " " " " "
<i>Dorothy Hadley</i> ✓	84730 " " " " " "
<i>Mrs Mrs Bert Pross</i>	84541 " " " " " "
<i>Salvatore P. Fiducia</i> ✓	84545 " " " " " "
<i>Timothy Slung</i> ✓	84519 " " " " " "
<i>Benny Post</i>	84469 " " " " " "
<i>Wayne D. Taylor</i> ✓	84898 " " " " " "
<i>Ellen K Taylor</i> ✓	84898 " " " " " "
<i>Ruth Izmagin</i> ✓	84878 " " " " " "
<i>Thora Stankov</i>	84843 " " " " " "
<i>Kathleen Treadaway</i>	84843 " " " " " "
<i>Jeanette F. M. Beech</i>	84825 " " " " " "
<i>Larry D. Reynolds</i>	84825 " " " " " "

IN THE BOARD OF COMMISSIONERS OF LANE COUNTY, OREGON

ORDER NO. 87-11-10-4 ) IN THE MATTER OF RENAMING THE  
 ) SPRINGFIELD-CRESWELL HIGHWAY TO  
 ) BE CALLED PARKWAY ROAD.

WHEREAS, ORS 215.110(1)(f) authorizes the renaming of public thoroughfares; and

WHEREAS, the Board has reviewed the history of the name change requested for the Springfield-Creswell Hwy.; and

WHEREAS, the Board is desirous of adopting an Ordinance renaming the Springfield-Creswell Hwy. to Parkway Road for improved local identification purposes; and

WHEREAS, a road is renamed through Ordinance proceedings; and

WHEREAS, the Board has established the Planning Commissions as advisory bodies for Land Use Ordinances; and

WHEREAS, the Lane County Planning Commission is the Planning Commission of jurisdiction for the geographical area influenced by this action; and NOW

THEREFORE, BE IT ORDERED that:

1. An ordinance is to be prepared by the Land Management Division renaming the Springfield-Creswell Hwy. to Parkway Road. The subject road is shown on Exhibit "A" attached to this Order.
2. The Land Management Division is directed to provide public notice and schedule a hearing within 45 days of adoption of this Order.

DATED this 10 day of November, 1987.

Bill Rogers  
Chairperson, Lane County Board of Commissioners

As Recording Secretary for the Board of Commissioners, I hereby certify that this is a true and accurate copy of the original document.

APPROVED AS TO FORM

Date 11-4-87 Lane County  
Stephen J. Weber  
OFFICE OF LEGAL COUNSEL

Judy Haldeman  
Judy Haldeman  
Notary Public for Oregon

My Commission Expires: 5-19-89

# Board Of Commissioners Public Hearing

BOOK 135 PAGE 1071

Time:

Date:

Place:

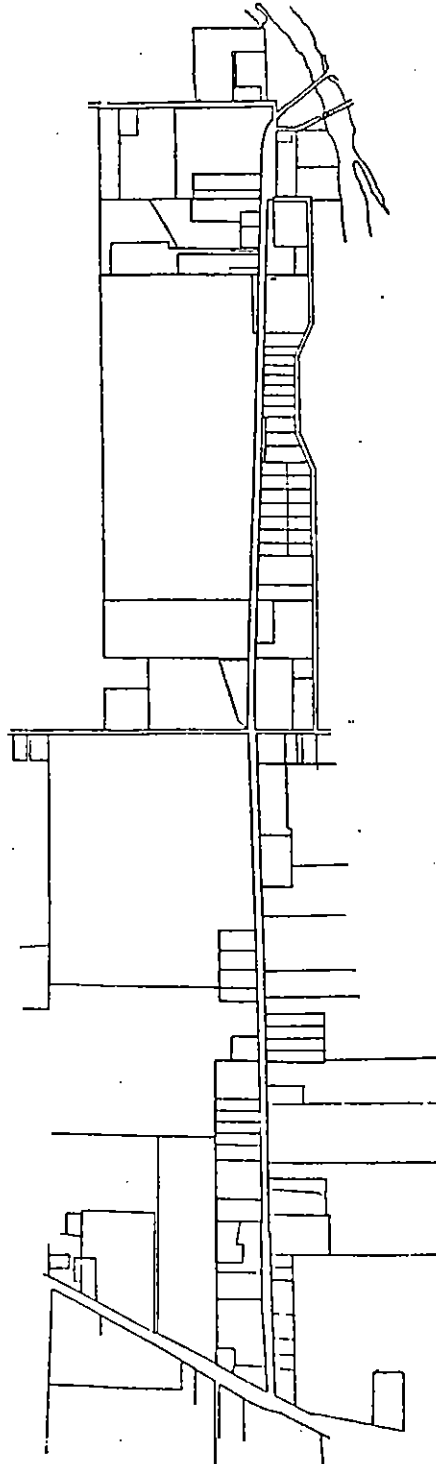
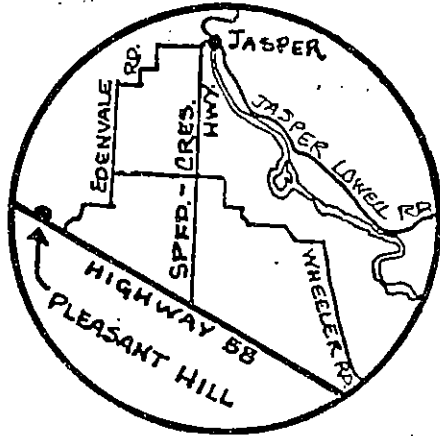
Applicant:

Location:

Proposal:

Plot No.:

Map No.:



"NOTICE TO MORTGAGEE, LIEN HOLDER, VENDOR OR SELLER: ORS CHAPTER 215 REQUIRES THAT IF YOU RECEIVE THIS NOTICE, IT MUST PROMPTLY BE FORWARDED TO THE PURCHASER."

FOR ANY INFORMATION ON THE PROPOSAL, CONTACT LAND MANAGEMENT DIVISION / COURTHOUSE

BOOK 135 PAGE 1072

## GENERAL PROVISIONS

**368.001 Definitions.** As used in this chapter:

(1) "County road" means a public road under the jurisdiction of a county that has been designated as a county road under ORS 368.016.

(2) "County road official" means the roadmaster, engineer, road supervisor, public works director or other administrative officer designated by the county governing body as being responsible for administration of the road activities of the county.

(3) "Local access road" means a public road that is not a county road, state highway or federal road.

(4) "Owner" means a vendee under a recorded land sale contract or, if there is no recorded land sale contract, the holder of the record title of land if the vendee or holder has a present interest equal to or greater than a life estate.

(5) "Public road" means a road over which the public has a right of use that is a matter of public record.

(6) "Road" means the entire right of way of any public or private way that provides ingress to or egress from property by means of vehicles or other means or that provides travel between places by means of vehicles. "Road" includes, but is not limited to:

(a) Ways described as streets, highways, throughways or alleys;

(b) Road related structures that are in the right of way such as tunnels, culverts or similar structures; and

(c) Structures that provide for continuity of the right of way such as bridges. [1981 c.153 §2]

**368.005** [Amended by 1971 c.135 §1; repealed by 1981 c.153 §79]

**368.010** [Amended by 1963 c.501 §1; repealed by 1981 c.153 §79]

**368.011 County authority to supersede statutes; limitations.** (1) Except as otherwise provided in this section, a county may supersede any provision in this chapter by enacting an ordinance pursuant to the charter of the county or under powers granted the county in ORS 203.030 to 203.065.

(2) A county shall not enact an ordinance to supersede any of the following provisions: This section and ORS 368.001, 368.016, 368.021, 368.026, 368.031, 368.051, 368.705, 368.707, 368.710, 368.720 and 368.722. [1981 c.153 §3]

**368.016 County authority over roads; limitations.** (1) Except as provided in this section or as otherwise specifically provided by law, the exercise of governmental powers relating to a road within a county is a matter of county concern.

(2) A county governing body:

(a) Does not have jurisdiction over any public road that is a state highway.

(b) Shall only take action involving a local access road within a city if the city governing body consents to the action.

(c) May by resolution or order make any public road within its jurisdiction a county road.

(3) Any road that has a classification as a county road on November 1, 1981, shall retain that classification unless the classification is changed under ORS 368.026 or as otherwise provided by law.

(4) A county governing body may seek assistance from the State Highway Engineer as provided under ORS 366.155. [1981 c.153 §4]

**368.021 County authority over trails.**

(1) A county governing body has the same jurisdiction over trails as it has over local access roads.

(2) This section applies to trails that:

(a) Are easements over land or by water course that are not part of a road right of way;

(b) Provide certain forms of ingress to or egress from land or water or permit travel between places;

(c) Do not provide vehicle access of the type provided by a road; and

(d) Are not under the jurisdiction of a state or federal agency. [1981 c.153 §5]

**368.026 Withdrawal of county road status; report; notice; hearing.** (1) A county governing body shall use the following procedure to withdraw county road status from a portion of a county road that is outside a city:

(a) The county governing body may initiate proceedings by having the county road official prepare a report stating reasons for the proposed withdrawal and the effects the proposed withdrawal may have on land abutting the county road proposed to be withdrawn.

(b) The county governing body shall fix a date for a hearing on the withdrawal.

(c) The county governing body shall provide for notice of the hearing on the proposed withdrawal to be served on owners of land abutting the portion of county road proposed to be with-

# Board Of Commissioners Public Hearing

BOOK 135 PAGE 1073

**Time:** 1:30 p.m.

**Plot No.:**

**Date:** June 8, 1988

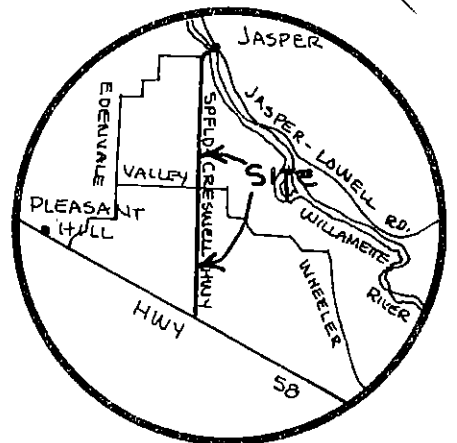
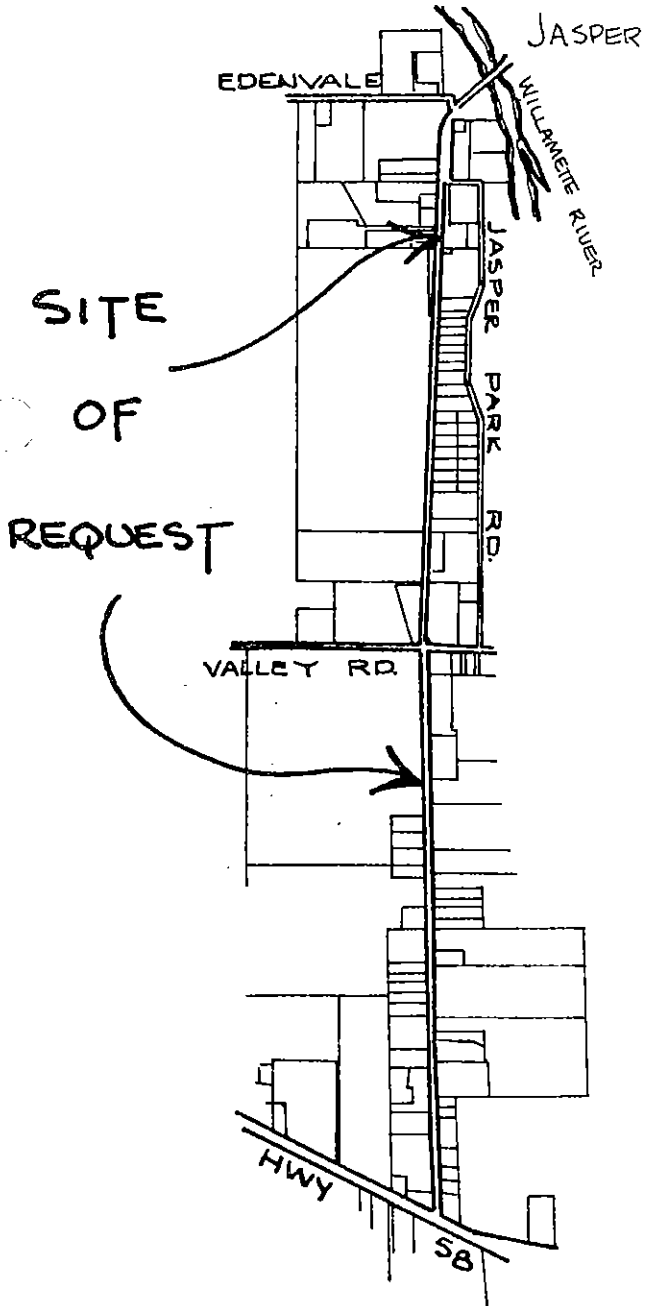
**Map No.:**

**Place:** Harris Hall, 125 E. 8th Avenue, Eugene, OR 97401

**Applicant:** Glenda M. Pottorf, etal PA 2406-85

**Location:** Springfield-Creswell Highway between Jasper and Highway 58.

**Proposal:** Renaming a portion of the Springfield-Creswell Highway between the bridge at Jasper and Highway 58 (Ordinance No. 950).



**VICINITY MAP**

NO SCALE



NOTICE TO MORTGAGEE, LIEN HOLDER, VENDOR OR SELLER: ORS CHAPTER 215 REQUIRES THAT IF YOU RECEIVE THIS NOTICE, IT MUST PROMPTLY BE FORWARDED TO THE PURCHASER.

FOR ANY INFORMATION ON THE PROPOSAL, CONTACT LAND MANAGEMENT DIVISION / COURTHOUSE - PUBLIC SERVICE BUILDING / 125 E. 8TH AVENUE / EUGENE, OREGON 97401 / PHONE (503 687-8061)



United States  
Postal Service

Lane County Planning Commission  
ATTN: Roy L. Burns  
125 E. 8th  
Eugene, OR 97401


Dear Sir;

Please be advised the U.S. Postal Service in Springfield strongly suggest NOT using Parkway Road to rename the Springfield-Creswell Highway. A change to Parkway Road could cause confusion in addresses between the name Parkway Road and Pioneer Parkway. Mailing customers often inadvertently omit parts of a street address and this could cause delivery problems.

Thank you for considering this input.

Respectfully,

L.K. Craigmiles  
Postmaster  
Springfield, OR 97477-9998



BOOK 135 PAGE 1075

# PLEASANT HILL FIRE DEPARTMENT

36024 HIGHWAY 58

PLEASANT HILL, OREGON 97455

(503) 747-8016

5-5-88

Mr. Currin:

In regards to renaming of Springfield/Creswell Highway -

Jasper Cut-Off would probably end up eventually as a problem, in regards to the correct road name being used on a emergency call. We have Jasper Park Road, Jasper Drive, Jasper Road and Jasper/Lowell Road. At the present time we are having problems with Jasper/Lowell Rd. and Jasper Rd. as to passer-byers giving the wrong road name on motor vehicle accidents. To keep from compounding the problem, the department would rather have the road renamed as Parkway Road.

Sincerely,



Dick Ash, Chief

