

W-249

REF. 99 PAGE 1029

FILED

IN THE BOARD OF COUNTY COMMISSIONERS OF LANE COUNTY AT 12:00 O'CLOCK  
STATE OF OREGON DEC 14 1979

D.G. PENFOLD, Director of  
General Services of Lane County  
BY *[Signature]* DEPUTY

IN THE MATTER OF NAMING CERTAIN )  
PRIVATE AND PUBLIC ROADS: )  
"DONNALEE ROAD", "LAZY LADY LANE", )  
"QUAIL LOOP", "TAMORA DRIVE". )

ORDINANCE NO. RN 123-79

The Board of County Commissioners of Lane County ordains as follows:

That "Donnalee Road" be established as the name of an unnamed Private road located in Section 17, Township 18 South, Range 04 west, Willamette Meridian, said road being depicted on attached Exhibit "A";

That "Lazy Lady Lane" be established as the name of an unnamed private road located in Section 03, Township 19 South, Range 12 west, Willamette Meridian, said road being depicted on attached Exhibit "B";

That "Quail Loop" be established as the name of an unnamed public road located in Section 23, Township 20 South, Range 03 west, Willamette Meridian, said road being depicted on attached Exhibit "C";

That "Tamora Drive" be established as the name of an unnamed public road located in Section 35, Township 17 South, Range 01 west, Willamette Meridian, said road being depicted on attached Exhibit "D";

Enacted this 12th day of December, 1979.

APPROVED AS TO FORM  
DATE 12/19/79 Lane County  
*[Signature]*  
OFFICE OF LEGAL COUNSEL

*[Signature]*  
Chairman, Lane County Board of  
Commissioners

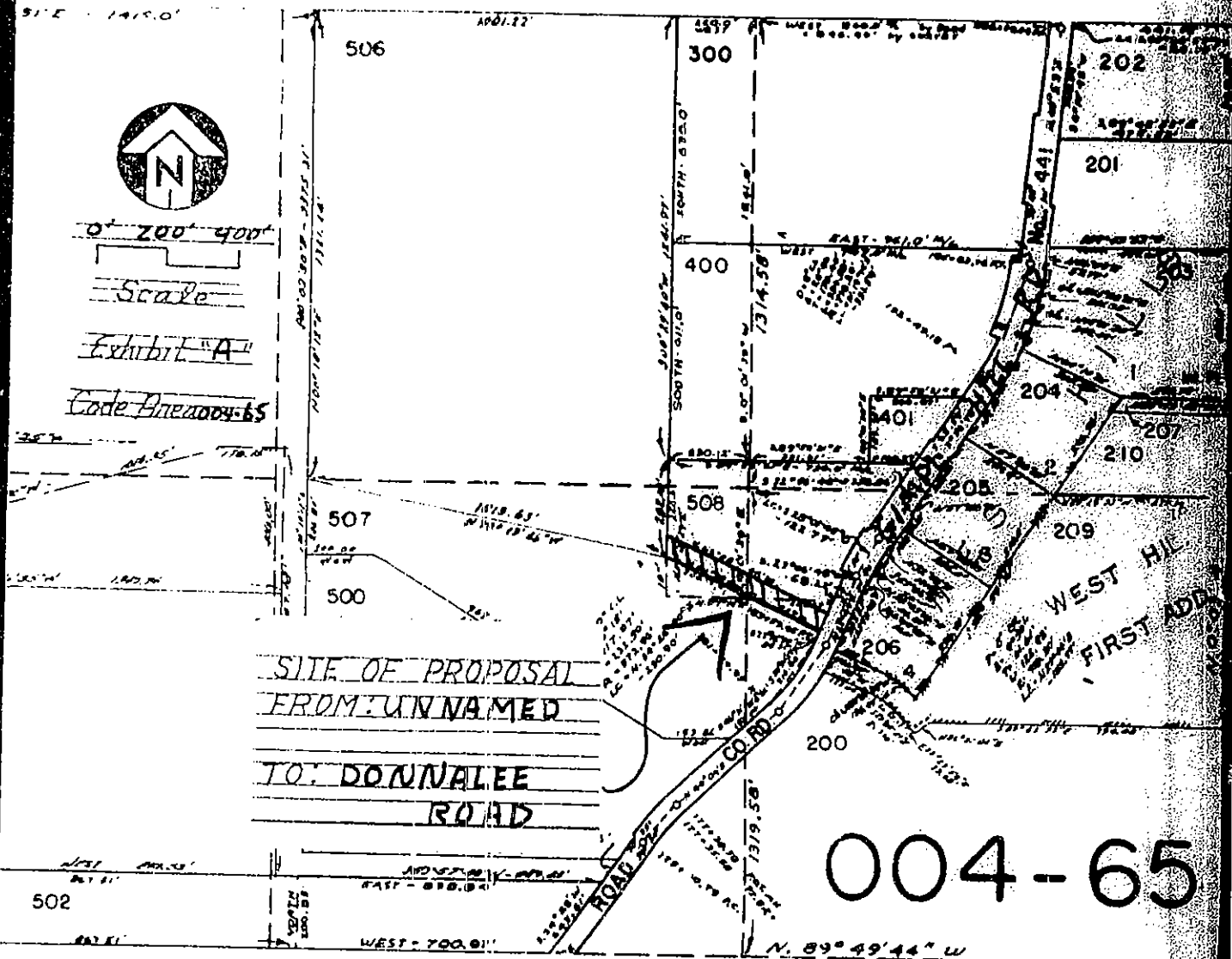
board of county commissioners public hearing

lane county

time 8 Meeting begins at 1 30 P.M.

date 8 December 12, 1979

place 8 Harris Hall, Lane County Courthouse



applicant 8 Dale D Stauffer

RN 123-79

M 656-76

location 8 West off of Gimpl Hill Road in Section 17, Township 18 South, Range 04 West, Willamette Meridian.

proposal 8 Naming an unnamed Private Road "Donnalee Road".

M99-18

DEPARTMENT OF PUBLIC WORKS / AL DRIVER, DIRECTOR  
SURVEYOR'S DIVISION / PUBLIC SERV. BLDG. / 125 E. 8TH AVE. / EUGENE, OR 97401 / PH. (503) 687-4195

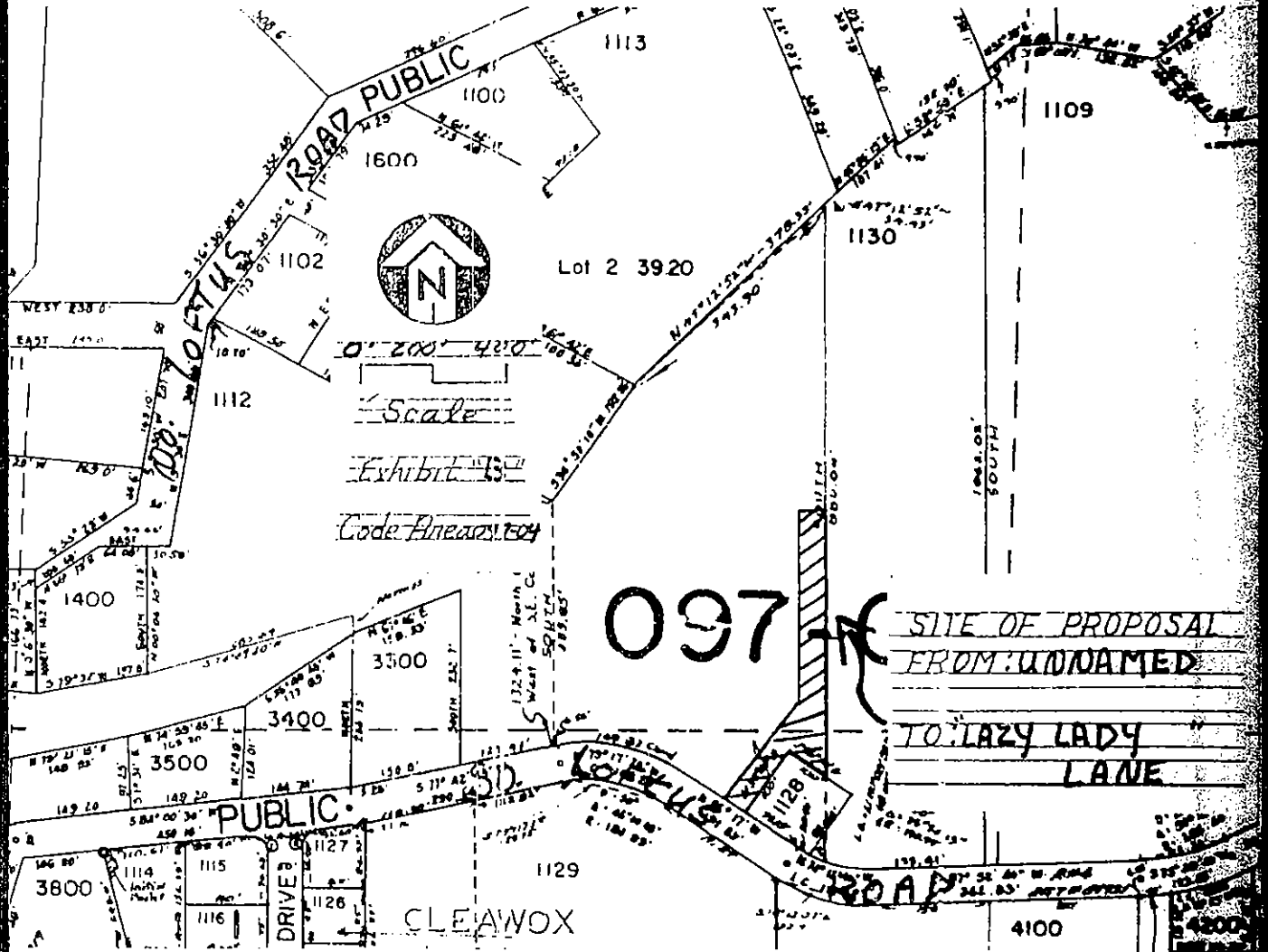
board of county commissioners public hearing

lane county

time 8 Meeting begins at 1:30 P.M.

date 8 December 12, 1979

place 8 Harris Hall, Lane County Courthouse



**applicant** 8 Gary Pocholee RN 123-79 M183-79

**location** 8 North off of So. Loftus Road in Section 03, Township 19 South, Range 12 West, Willamette Meridian.

**proposal** 8 Naming an unnamed Private Road "Lazy Lady Lane"

M99-18

DEPARTMENT OF PUBLIC WORKS / AL DRIVER, DIRECTOR  
 SURVEYOR'S DIVISION / PUBLIC SERV. BLDG. / 125 E. 8TH AVE. / EUGENE, OR 97401 / PH. (503) 687-4195

board of county commissioners public hearing

lane county

time 8 Meeting begins at 1:30 P.M.

date 8 December 12, 1979

place 8 Harris Hall, Lane County Courthouse



0' 200' 400'

Scale

Exhibit C

Code Area 04501

792

SITE OF PROPOSAL FROM UNNAMED

TO QUAIL LOOP

791

SW Cor. DLC No. 68

22

SE Cor. S. B. Knox DLC No. 68

applicant 8 Dorothy Molitor

RN 123-79

M669-78

location 8 South off of Molitor Ranch Road in Section 23, Township 20 South, Range 3 West, Willamette Meridian.

670-78

671-78

proposal 8 Naming an unnamed Public Road "Quail Loop".

M99-18

board of county commissioners public hearing

lane county

time 8 Meeting Begins at 1:30 P.M.

date 8 December 12, 1979

place 8 Harris Hall, Lane County Courthouse

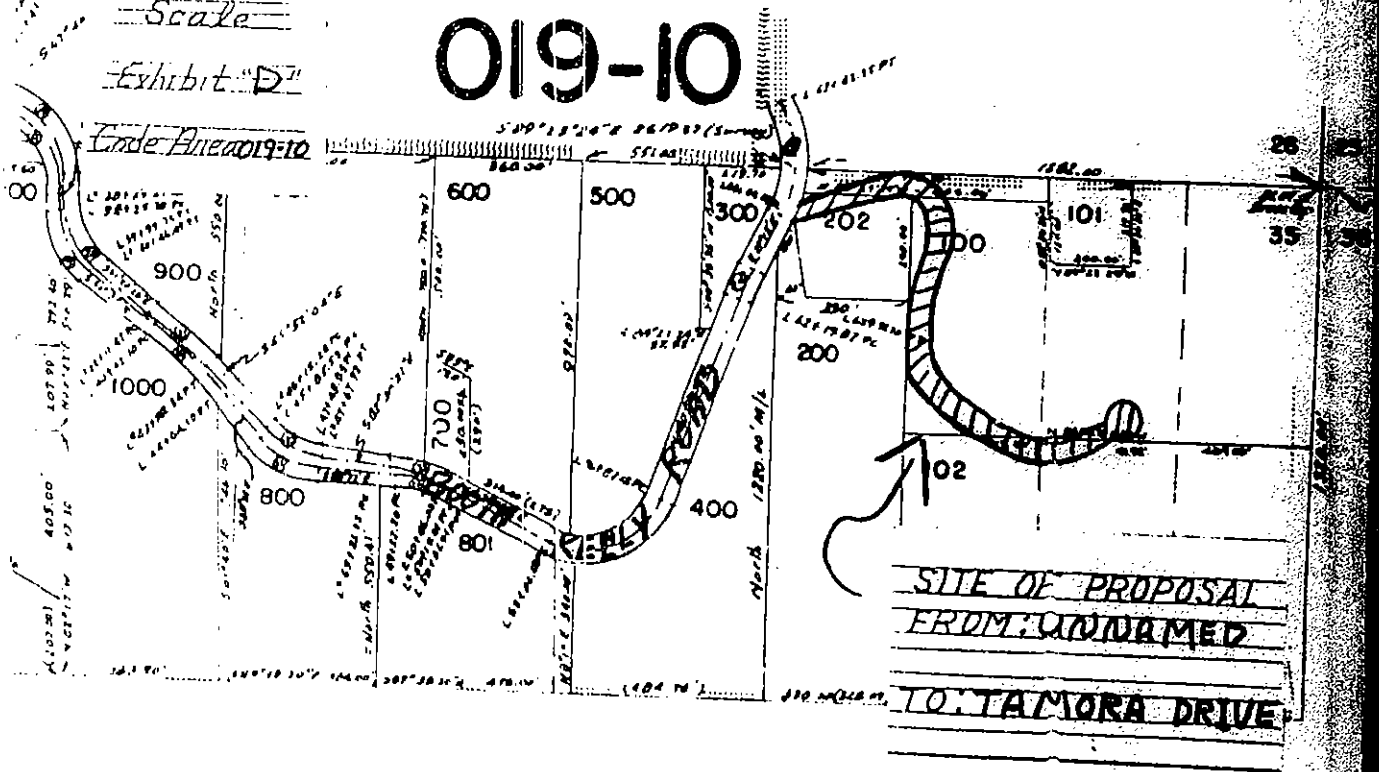


0 200' 400'

Scale

Exhibit "D"

019-10



applicant 8 Bob F Fuller

RN 123-79

M297-79

M296-79

location 8 East of off Booth Kelly Road in Section 35, Township 17 South, Range 1 West, Willamette Meridian.

proposal 8 Naming an unnamed Public Road "Tamora Drive"

M99-18

IN THE MATTER OF VACATING A PORTION )  
OF J. A. STRAIGHT ROAD, NOW KNOWN )  
AS JUDKINS ROAD, COUNTY ROAD NO. 493 )

AT \_\_\_\_\_ O'CLOCK \_\_\_\_\_ M  
DIRECTOR'S REPORT  
DEC 18 1979  
BY *[Signature]*  
DEPUTY

Order No. 79-10-17-14 approved by the Board of County Commissioners on October 24, 1979, directed that the vacation of Judkins Road, County Road No. 493, between Henderson Boulevard and Glenwood Boulevard become effective on the date the Director of Public Works files with the Clerk of the Board a statement certifying that 22nd Avenue East is completed and open to the public.

I, George F. Price, Lane County Public Works Director, hereby certify that said 22nd Avenue was completed and open to traffic on November 12, 1979.

*George F. Price*  
\_\_\_\_\_  
Director, Lane County Department  
of Public Works

Received for filing this 19 day of November, 1979.

*Lois L. Jones*  
\_\_\_\_\_  
Clerk of the Board