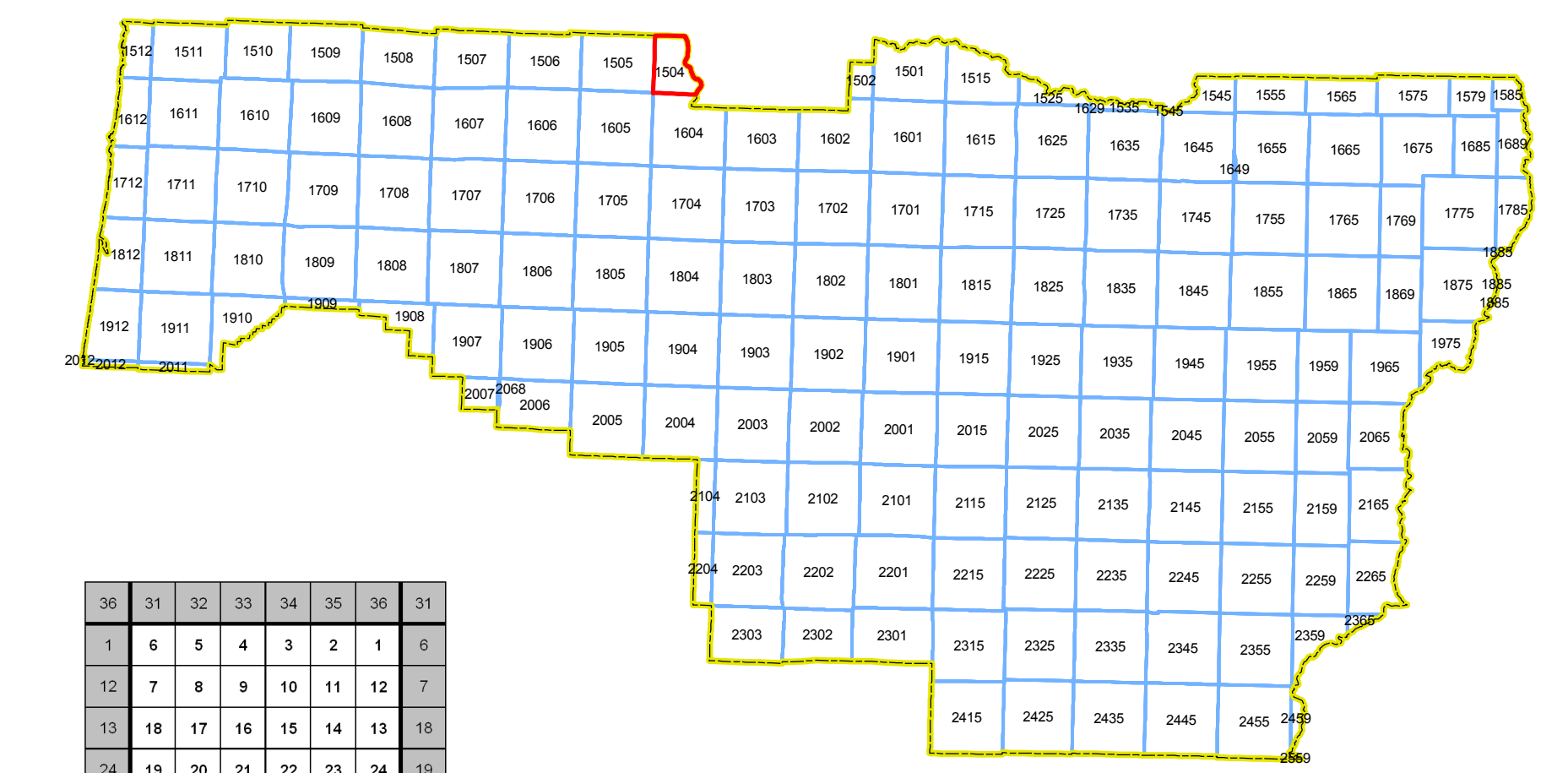


Township 15 South, Range 04 West



1	6	5	4	3	2	1	8
12	7	8	9	10	11	12	7
13	18	17	16	15	14	13	18
24	19	20	21	22	23	24	19
25	30	29	28	27	26	25	30
36	31	32	33	34	35	36	31
1	6	5	4	3	2	1	8

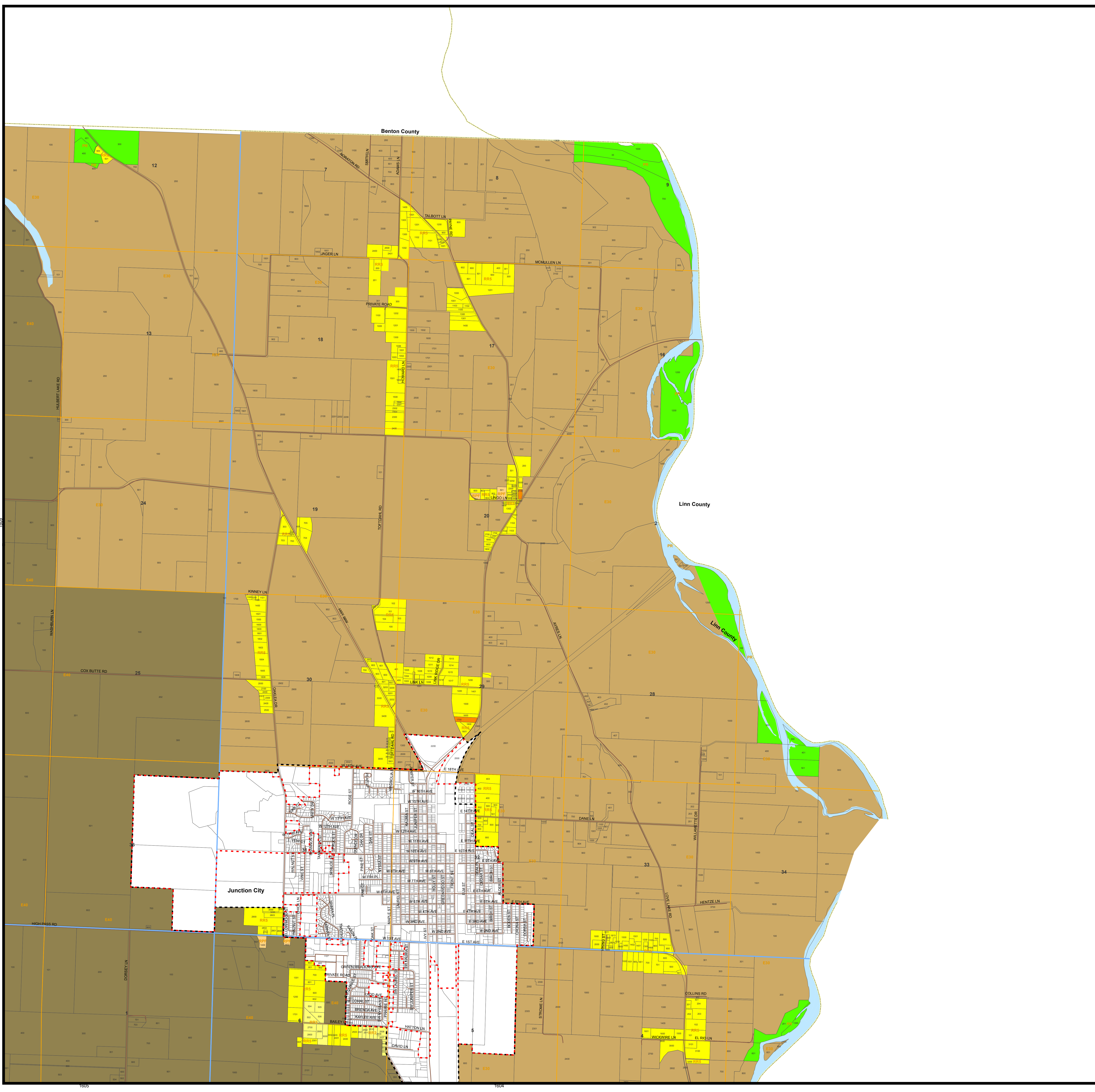
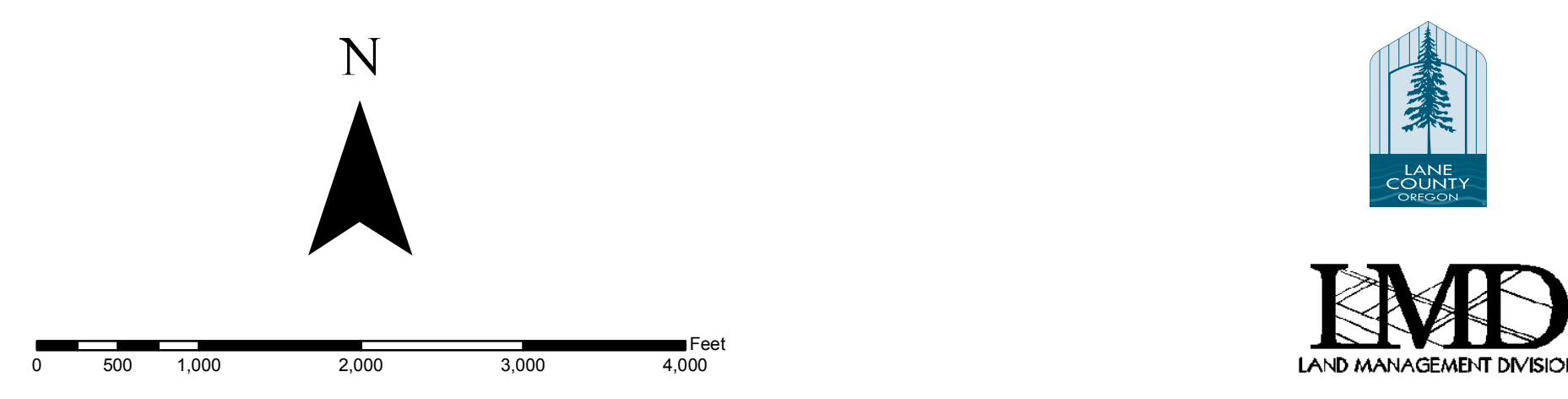
Section Legend

- Zoning**
- F1 - Non-Impacted Forest
 - F2 - Impacted Forest
 - E25 - Exclusive Farm Use (25 acre minimum)
 - E30 - Exclusive Farm Use (30 acre minimum)
 - E40 - Exclusive Farm Use (40 acre minimum)
 - E60 - Exclusive Farm Use (60 acre minimum)
 - ML - Marginal Lands
 - RC - Rural Commercial
 - RI - Rural Industrial
 - RPF - Rural Public Facility
 - RR1 - Rural Residential (1 acre minimum)
 - RR2 - Rural Residential (2 acre minimum)
 - RR5 - Rural Residential (5 acre minimum)
 - RR10 - Rural Residential (10 acre minimum)
 - RR5-NRES - Non Resource (5 acre minimum)
 - RR10-NRES - Non Resource (10 acre minimum)
 - PR - Park and Recreation
 - RPR - Rural Park and Recreation
 - AO - Airport Operations
 - CLWP - Clear Lake Watershed Protection Area
 - NR - Natural Resource
 - NE - Natural Estuary
 - DR - Destination Resort
 - QM - Quarry and Mining Operations
 - SG - Sand, Gravel and Rock Products
 - SG/CP - Sand and Gravel Controlled Processing
 - CR - Rural Commercial
 - C2 - Neighborhood Commercial
 - C3 - Commercial
 - M2 - Light Industrial
 - PF - Public Facility

- UGB** **Township Range** **Parcels** **Surface Water**
- City Limits** **Sections** **Roads**

ORIGINAL ADOPTING ORDINANCE NUMBER: **ORD.PA1246**

Revision	Ordinance or Order Number	Date Effective	Planning Action Number	Revision Description
1	ORD.PA1246	July 11, 2008	NA	Map Adopted
2				
3				
4				
5				
6				
7				
8				
9				
10				



Official Lane County Zoning Map