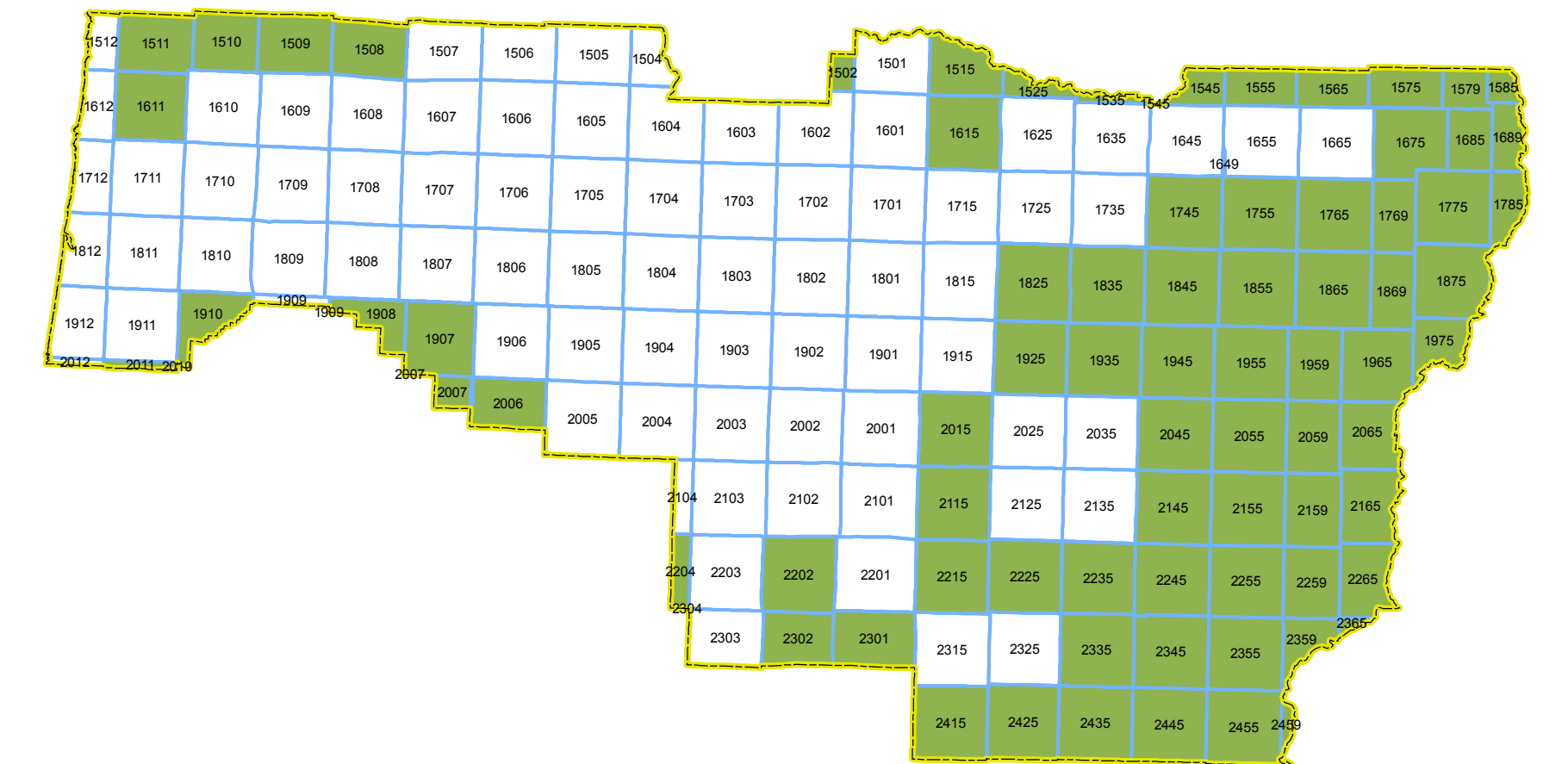


Forest Plan Designation




30	31	32	33	34	35	36	37
1	6	5	4	3	2	1	6
12	7	8	9	10	11	12	7
13	18	17	16	15	14	13	18
24	19	20	21	22	23	24	19
25	30	29	28	27	26	25	30
36	31	32	33	34	35	36	31
1	6	5	4	3	2	1	6

Section Legend

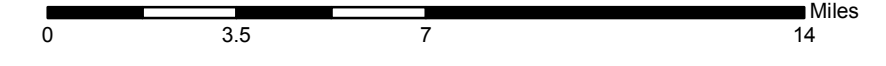
F Plan Designation


- F Plan Designation
- Urban Growth Boundary
- City Limits
- Township Range
- Surface Water

ORIGINAL ADOPTING ORDINANCE NUMBER: ORD.PA1246				
Revision	Ordinance or Order Number	Date Effective	Planning Action Number	Revision Description
1	ORD.PA1246	July 11, 2008	NA	Map Adopted
2				
3				
4				
5				
6				
7				
8				
9				
10				



N



Official Lane County Plan Map